


DINWIDDIE COUNTY PLANNING & ZONING DEPARTMENT LAND USE AMENDMENT APPLICATION



Dinwiddie County
Planning Department
P. O. Drawer 70
Dinwiddie, Virginia 23841
(804) 469-4500 ext. 2117

Rec'd Oct. 25, 2021 MB Case No.: C-21-7
Date Rec'd — Fee Amount: \$1,500.00
Time Rec'd — Receipt No: —
Pre-Application Conference Date: Oct. 15, 2021
This application has been amended: YES NO

Reviewed by: _____

Information must be typed or printed and completed in full.
Attach additional pages where necessary.

1) LAND USE INFORMATION

(Check One): BOS PC BZA New Renewal
Amend Previous Case: Y N
Previous/Renewed Case#: _____ Land Use Taxation: Y N

Application Type: (Check One): Variance Conditional Use Permit
 Rezoning Street Vacation
 Special Exception Amendment

Description of Request: INCORPORATE A PROGRAMMABLE LED DISPLAY FOR A NEW ON-PREMISE MONUMENT SIGN AS per ATTACHED DETAIL

Existing Zoning: A2 GENERAL Existing Acreage: 10 ACRES
Proposed Zoning: _____ Proposed Acreage: _____
Total Acreage: 10 ACRES

Water (Check One): Public Well
Sewer (Check One): Public On-site Well and Septic
Attached: (Check): Miscellaneous Information Master Plan
 Text Statement Proffered Conditions

2) APPLICANT/AGENT INFORMATION

Applicant(s): SUPERIOR SIGN % ALLEN TWEET Home/Cell# 804-396-9060
Address: 2510 WELLES ROAD, N. CHESTERFIELD, VA 23237 Work# 804-271-5685
Agent(s): SAME Home/Cell# _____
Address: _____ Work# _____

Property Owner Contract Purchaser Other: contractor

3) PROPERTY OWNER INFORMATION

Property Owner's Name and address (see note on last page):
Name: OLIVE BRANCH BAPTIST CHURCH
Address: 1119 BOYDTON PLANK ROAD, DINWIDDIE
Contact# FRANK PRESTON, TRUSTEE

Property Owner's Mailing Address (If this address is different from that listed in the Assessor's Office.): _____

Property Tax Parcel Number: 45-106
45-101

4.)

SUBJECT PARCEL INFORMATION

General Location of Project: new monument sign to be located
along Brydton Plank Road on south side of
Driveway. An existing sign will be removed and the
new sign will be placed in the same area.

(old church bldg / sign location)

new church bldg.

Tax Map # 45-106
 Subdivision Name: _____
 Section: _____ Block _____
 Address: _____
 Zoning: A2 Acreage 3.5 acres
 Existing Use: church
 Conditions: _____

Tax Map # 45-101
 Subdivision Name: _____
 Section: _____ Block _____
 Address: _____
 Zoning: A2 Acreage: 10 acres
 Existing Use: church
 Conditions: _____

Tax Map # _____
 Subdivision Name: _____
 Section: _____ Block _____
 Address: _____
 Zoning: _____ Acreage _____
 Existing Use: _____
 Conditions: _____

Tax Map # _____
 Subdivision Name: _____
 Section: _____ Block _____
 Address: _____
 Zoning: _____ Acreage: _____
 Existing Use: _____
 Conditions: _____

Property Owner Name	Property Owner <u>Mailing Address</u>	Tax Parcel #
Jonathan Bourlier	11201 Boydton Plank Road	45E-1-A-4
Bungalow Properties IV	20414 Mitchell Avenue	45E-1-A-5
Philip M. Horne, SR. #	20418 Mitchell Avenue	45E-1-A-6
LAVANOR T. HORNE	" " "	45E-1-A-7
"	" " "	45E-1-A-8
EDWARD & BARBARA BROOKS	20503 Mitchell Avenue	45E-1-A-9
"	"	45E-1-A-10
AMELIA & ASSOCIATES LLC	11029 Boydton Plank Road	45-105
GORDON & DORIS LAMM	11013 Boydton Plank Road	45-105A

1. The required fee must accompany this application. A fee schedule is available from the Planning Department, 14016 Boydton Plank Road, Pamplin Administration Building, Dinwiddie Virginia. Checks must be made payable to: "Treasurer, County of Dinwiddie".


2. Enclosed with the application, a copy of the appropriate county tax map with the property marked (provided at pre-application conference) and, if available, a surveyed plat of the entire parcel.

3. Enclose with this application any required plans or plats (plans must be folded).

4. I/We hereby certify that to the best of my/our knowledge all the above statements and the statements contained in any exhibits transmitted are true and that the adjacent property owners listed herewith are the owners of record as of the date of the application:

Date: 10/18, 2021

SIGNATURE OF AGENT*




(Name of person other than, but acting for, the property owner and responsible for this application.)

AGENT'S NAME

ALLEN M. TWIST / SUPERIOR SKENS

(Typed or printed)

SIGNATURE OF APPLICANT**




(Same name as used in Item 2, Page 1)

APPLICANT'S NAME

Superior Skens, LLC % ALLEN M. TWIST

(Typed or printed)

I authorize you, the merchant, to initiate an electronic debit to my account for the amount rendered on this check plus the legal limit returned check fee if the item is dishonored. The use of a check for payment is my acceptance of this policy. Signature 

Notes: Incomplete application will not be accepted. Any request that requires plans must be accompanied by those plans at the time submission of the application.

*Agent must file power of attorney from the property owner(s) giving the agent authority to submit this application.

** If the applicant is not the owner of the property, the applicant must file power of attorney from the property owner(s) giving the applicant authority to submit this application.